

Oxfordshire County Council Definitive Map for Oxford City

Relevant Date: 1st May 1999

Scale : 1:10,000

Key:

Public Footpath :



Public Bridleway :



Byway Open to All Traffic :



Road Used as Public Path (CRF or CRB) : —v—v—v—v—v—

Right of Way Crosses Administrative Boundary,
Reaches Terminus or Changes Status: —●—

Reproduced from the 1:10,000 scale Ordnance Survey Map with the
permission of the Controller of Her Majesty's Stationary Office. Crown
Copyright reserved. Licence No. LA076805.



for reference purposes only.
no further copies may be
made.

Marston within Oxford City

Number	Status	Description	Width
4	FP	From Mill Lane near the N end of BR 8 leading generally W to FP 9, N of the Victoria Arms P.H. and N of the E end of FP 14 (formerly part of Marston FP 4).	
		(The Oxfordshire (District Boundaries) Order 1991 transferred part of Marston FP 4 into Marston within Oxford City where it was renumbered as Marston within Oxford City FP 4 and Marston within Oxford City FP 14).	
	<u>Remarks</u>	Parish boundary change 1.4.91 : formerly part of Marston FP 4.	
5	FP	From Oxford Road, opposite Colthorns Farm, leading ENE and NE across the allotments and the NW end of FP 6 to FP 12, then generally N, as diverted, to Elsfield Road on the W side of the cemetery.	
		(The Oxfordshire (District Boundaries) Order 1991 transferred Marston FP 5 into Marston within Oxford City where it was renumbered as Marston within Oxford City FP 5 and Marston within Oxford City FP 12).	
	<u>Remarks</u>	1.Parish boundary changes 1.4.91 : formerly part of Marston FP 5. (Other part of Marston FP 5 renumbered as FP 12). 2.Diversion Order confirmed 3.6.86. 3.Part deleted by A40 Northern bypass S.R.O.	
6	FP	From FP 5 at the allotments leading E and SE to FP 11 at the W side of Marsh Lane.	
		(The Oxfordshire (District Boundaries) Order 1991 transferred Marston FP 6 into Marston within Oxford City where it was renumbered as Marston within Oxford City FP 6).	
	<u>Remarks</u>	Parish boundary change 1.4.91 : formerly Marston FP 6.	

Oxfordshire County Council Definitive Map for Oxford City

Relevant Date: 1st May 1999

Scale : 1:10,000

Key:

Public Footpath :

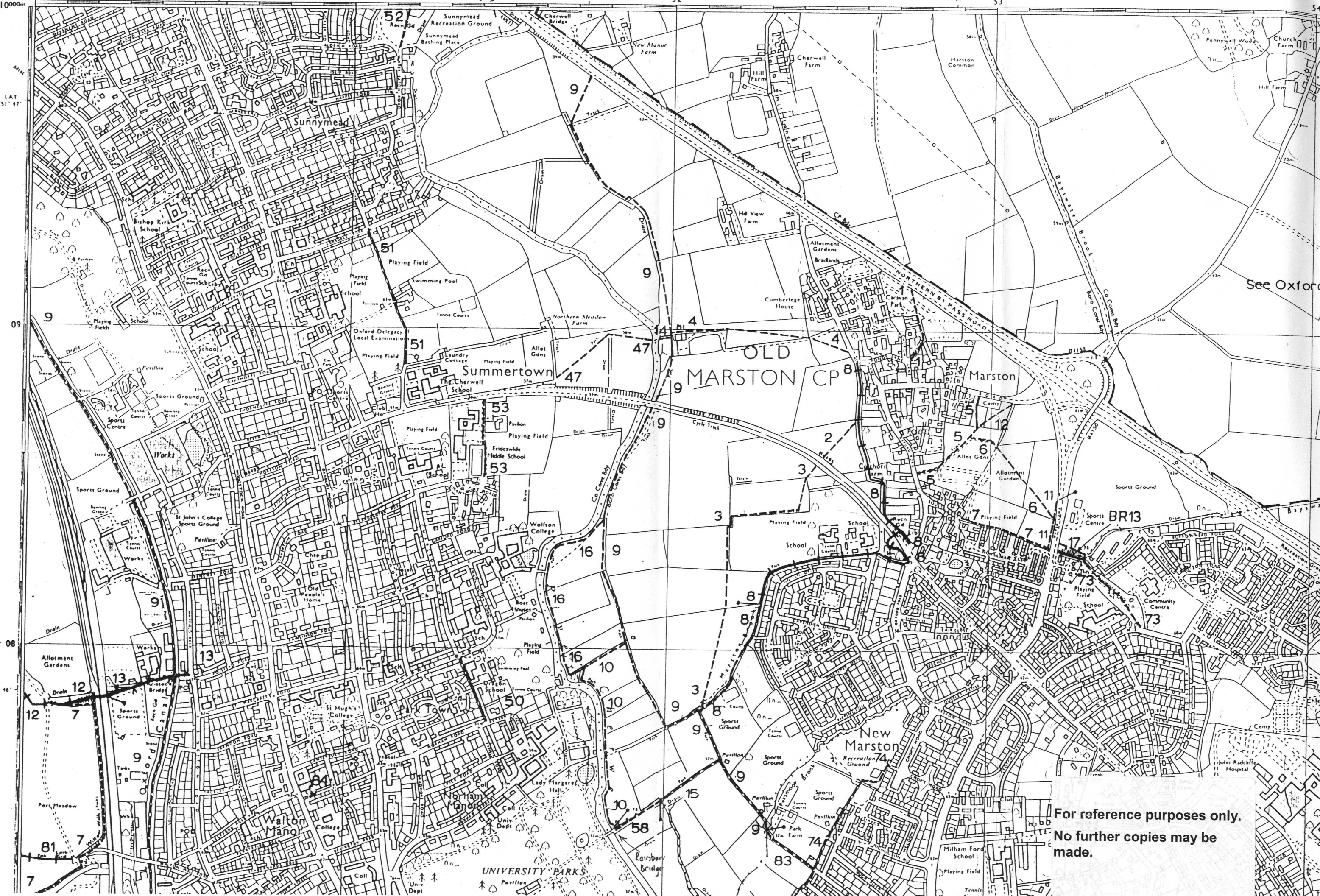
Public Bridleway :

Byway Open to All Traffic :

Road Used as Public Path (CRF or CRB) :

Right of Way Crosses Administrative Boundary,
Reaches Terminus or Changes Status:

Reproduced from the 1:10,000 scale Ordnance Survey Map with the permission of the Controller of Her Majesty's Stationary Office. Crown Copyright reserved. Licence No. LA076805.



For reference purposes only.
No further copies may be made.

Marston within Oxford City

Number	Status	Description	Width
1	FP	From the junction of Church Lane and Butts Lane, Marston, at The Bricklayers P.H., leading NE along Butts Lane and N through the Caravan Park to the A40 Oxford Northern bypass, opposite Elsfield FP 13. (The Oxfordshire (District Boundaries) Order 1991 transferred part of Marston FP 1 into Elsfield where it was renumbered as Elsfield FP 13 and part into Marston within Oxford City where it was renumbered as Marston within Oxford City FP 1).	
<u>Remarks</u> 1.Parish boundary change 1.4.91 : formerly part of Marston FP 1. 2.Diversion Order confirmed 19.10.79 on the section now numbered as Elsfield FP 13.			
2	FP	From BR 8 (Back Lane) leading SW to Marston Ferry Road, opposite FP 3. (The Oxfordshire (District Boundaries) Order 1991 transferred part of Marston FP 3 into Marston within Oxford City where it was renumbered as Marston within Oxford City FP 3 and Marston within Oxford City FP 2).	
<u>Remarks</u> Parish boundary change 1.4.91 : formerly part of Marston FP 3. (Other section of Marston FP 3 numbered FP 3).			
3	FP	From Marston Ferry Road, opposite FP 2, leading generally SW, then W, S, W and S, as diverted, and continuing generally S to FPs 8 and 9 at the corner of St. Catherine's College sports field. (The Oxfordshire (District Boundaries) Order 1991 transferred part of Marston FP 3 into Marston within Oxford City where it was renumbered as Marston within Oxford City FP 2 and Marston within Oxford City FP 3).	The Diversion Order confirmed 10.6.69 provided a width of 4 feet over the diverted section.
<u>Remarks</u> 1.Parish boundary change 1.4.91 : formerly part of Marston FP 3. (Other section of Marston FP 3 renumbered as FP 2). 2.Diversion Order confirmed 10.6.69.			



Oxfordshire County Council Definitive Statement of Public Rights of Way

for the Parish of
Old Marston

Relevant Date 1st May 1999

(to be read in conjunction with the Definitive Map of Public Rights of Way)



**OXFORDSHIRE
COUNTY COUNCIL**
CULTURAL SERVICES

Marston within Oxford City

Number	Status	Description	Width
7	FP	From the E end of Boults Lane leading ESE along the N fence line of the Horseman Close housing estate, within the playing field, to FP 11 at the W side of Marsh Lane, opposite BR 13.	The H.A.1959 Diversion dated 16.10.75 provided a width of 6 feet over the whole path.
		(The Oxfordshire (District Boundaries) Order 1991 transferred Marston FP 7 into Marston within Oxford City where it was renumbered as Marston within Oxford City FP 7 and Marston within Oxford City FP 17).	
<u>Remarks</u>		1.Parish boundary change 1.4.91 : formerly part of Marston FP 7. (Other section of Marston FP 7 renumbered as FP 17). 2.Diverted at Bullingdon Magistrates Court 16.10.75.	
8	FP BR	BR : From Mill Lane leading S past FP 2 then E and S to Marston Ferry Road, continuing SE along the N boundary of Marston Ferry Road, with a spur leading SE to Oxford Road, then SW under Marston Ferry Road and SE and W long the S boundary of The Harlow School where it turns SW to the FP section. FP : From the BR section, W of Arlington Drive, leading SW adjacent to Marston Brook to its junction with FPs 3 and 9.	
		(The Oxfordshire (District Boundaries) Order 1991 transferred Marston FP / BR 8 into Marston within Oxford City where it was renumbered as FP / BR 8).	
<u>Remarks</u>		1.Parish boundary change 1.4.91 : formerly Marston FP / BR 8. 2.Diverted by S.R.O. 28.8.70. 3.BR rights form a cul-de-sac.	

Marston within Oxford City

Number	Status	Description	Width
4	FP	From Mill Lane near the N end of BR 8 leading generally W to FP 9, N of the Victoria Arms P.H. and N of the E end of FP 14 (formerly part of Marston FP 4).	
		(The Oxfordshire (District Boundaries) Order 1991 transferred part of Marston FP 4 into Marston within Oxford City where it was renumbered as Marston within Oxford City FP 4 and Marston within Oxford City FP 14).	
<u>Remarks</u>		Parish boundary change 1.4.91 : formerly part of Marston FP 4.	
5	FP	From Oxford Road, opposite Colthorns Farm, leading ENE and NE across the allotments and the NW end of FP 6 to FP 12, then generally N, as diverted, to Elsfield Road on the W side of the cemetery.	
		(The Oxfordshire (District Boundaries) Order 1991 transferred Marston FP 5 into Marston within Oxford City where it was renumbered as Marston within Oxford City FP 5 and Marston within Oxford City FP 12).	
<u>Remarks</u>		1.Parish boundary changes 1.4.91 : formerly part of Marston FP 5. (Other part of Marston FP 5 renumbered as FP 12). 2.Diversion Order confirmed 3.6.86. 3.Part deleted by A40 Northern bypass S.R.O.	
6	FP	From FP 5 at the allotments leading E and SE to FP 11 at the W side of Marsh Lane.	
		(The Oxfordshire (District Boundaries) Order 1991 transferred Marston FP 6 into Marston within Oxford City where it was renumbered as Marston within Oxford City FP 6).	
<u>Remarks</u>		Parish boundary change 1.4.91 : formerly Marston FP 6.	

Marston within Oxford City

Number	Status	Description	Width
12	FP	From FP 5, N of the allotments, leading NE past the SE corner of the cemetery to Elsfield Road. (The Oxfordshire (District Boundaries) Order 1991 transferred Marston FP 5 into Marston within Oxford City where it was renumbered as Marston within Oxford City FP 5 and Marston within Oxford City FP 12).	
<u>Remarks</u>		Parish boundary change 1.4.91 : formerly part of Marston FP 5.	
13	BR	From the E side of Marsh Lane at a point opposite FP 7 leading SE to Oxford City FP 73 at the Oxford City Parish boundary, near the SE end of FP 17 and NW of Peasmoor Piece. (The Oxfordshire (District Boundaries) Order 1991 transferred Marston BR 13 into Marston within Oxford City where it was renumbered as Marston within Oxford City BR 13).	
<u>Remarks</u>		1.Boundary change 1.4.91 : formerly Marston BR 13. 2.Part extinguished by by the A40 Bypass S.R.O. 1969. 3.N.B. Main length absorbed into Marsh Lane when it became a classified road. 4.BR rights form a cul-de-sac.	
14	FP	From FP 9, opposite the Victoria Arms P.H., leading W to the former ferry crossing point at the River Cherwell, opposite Oxford City FP 47 at the Oxford City Parish boundary. (The Oxfordshire (District Boundaries) Order 1991 transferred Marston FP 4 into Marston within Oxford City where it was renumbered as Marston within Oxford City FP 4 and Marston within Oxford City FP 14).	
<u>Remarks</u>		Parish boundary change 1.4.91 : formerly part of Marston FP 4. (Other section renumbered as FP 4).	

Marston within Oxford City

Number	Status	Description	Width
9	FP	From Oxford City FP 83 at the Oxford City Parish boundary at Peasmore Brook leading NW past FP 15 to FPs 3 and 8 at the NW corner of St. Catherine's College playing field, then SW and NW past FP 10 to FP 16 at the River Cherwell and NNE following the E bank of the River Cherwell to Marston Ferry Road, continuing from the N side of Marston Ferry Road at the overbridge generally N past FPs 14 and 4 at the Victoria Arms P.H., then NNW and NE to the A40 Northern Bypass. (The Oxfordshire (District Boundaries) Order 1991 transferred Marston FP 9 into Marston within Oxford City where it was renumbered as Marston within Oxford City FP 9).	The Diversion Order confirmed 21.1.68 provided a width of 3 feet and 6 inches over the diverted route.
<u>Remarks</u>		1.Parish boundary changes 1.4.91 : formerly Marston FP 9. 2.Diversion Order confirmed 21.1.68.	
10	FP	From FP 9 leading SW to FP 16 near the River Cherwell, then generally S following the River Cherwell to Oxford City FP 58 at the Oxford City Parish boundary at Rainbow Bridge at the entrance to University Parks. (The Oxfordshire (District Boundaries) Order 1991 transferred Marston FP 10 into Marston within Oxford City where it was renumbered as Marston within Oxford City FP 10).	
<u>Remarks</u>		Parish boundary changes 1.4.91 : formerly Marston FP 10.	
11	FP	From a point approximately 120m S of the E end of Elsfield Road leading S, adjacent to the W side of Marsh Lane, to FP 7 at the W side of Marsh Lane. (The Oxfordshire (District Boundaries) Order 1991 transferred Marston FP 11 into Marston within Oxford City where it was renumbered as Marston within Oxford City FP 11).	
<u>Remarks</u>		1.Parish boundary changes 1.4.91 : formerly Marston FP 11. 2.Diverted by the A40 Northern bypass S.R.O. 1969.	

Marston within Oxford City

Number	Status	Description	Width
15	FP	From FP 9 near the sports pavillion at the St. Catherine's College sports ground leading SW to Oxford City FP 58 at the Oxford City Parish boundary. (The Oxfordshire (District Boundaries) Order 1991 transferred Marston FP 15 into Marston within Oxford City where it was renumbered as Marston within Oxford City FP 15).	
<u>Remarks</u>		Parish boundary changes 1.4.91 : formerly Marston FP 15.	
16	FP	From FP 9 at the E bank of the River Cherwell, E of Wolfson College, leading WSW and generally S, following the E bank of the River Cherwell, then NE to FP 10.	
<u>Remarks</u>		Added by Modification Order 9.10.91.	
17	FP	From the E side of Marsh Lane leading ESE to the Oxford City Parish boundary, N of the junction of BR 13 and Oxford City FP 73, and NW of Peasmoor Piece. (The Oxfordshire (District Boundaries) Order 1991 transferred Marston FP 7 into Marston within Oxford City where it was renumbered as Marston within Oxford City FP 7 and Marston within Oxford City FP 17).	
<u>Remarks</u>		Parish boundary change 1.4.91 : formerly part of Marston FP 7.	

Oxfordshire County Council Definitive Map for Oxford City

Relevant Date: 1st May 1999

Scale : 1:10,000

Key:

Public Footpath :

Public Bridleway :

Byway Open to All Traffic :

Road Used as Public Path (CRF or CRB) :

Right of Way Crosses Administrative Boundary,
Reaches Terminus or Changes Status:

Reproduced from the 1:10,000 scale Ordnance Survey Map with the
permission of the Controller of Her Majesty's Stationary Office. Crown
Copyright reserved. Licence No. LA076805.

Adjoining Sheets:

SP 41SE	SP 51SW	SP 51SE
SP 40NE	SP 50NW	SP 50NE
SP 40SE	SP 50SW	SP 50SE

ROADS

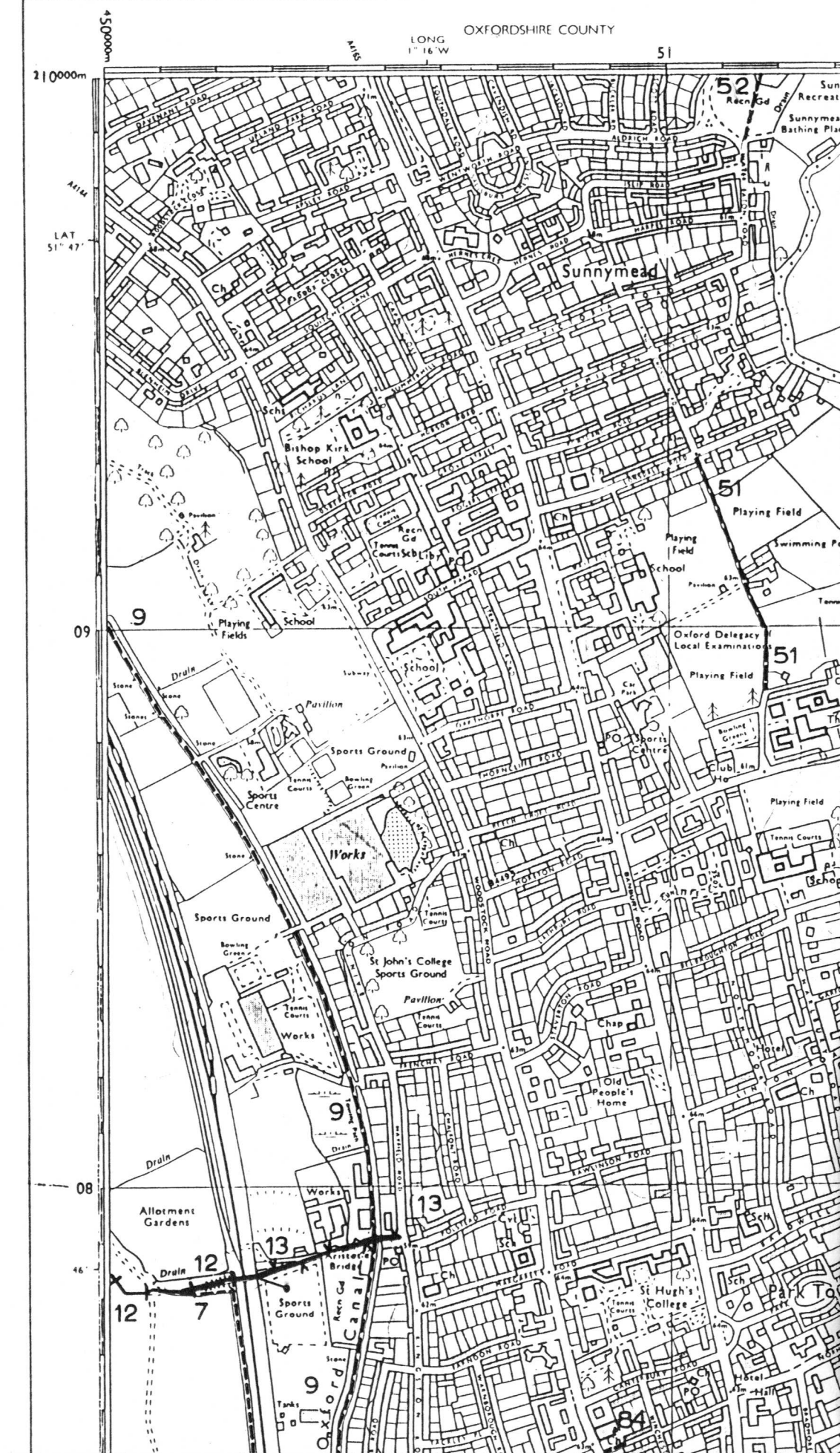
==== Road --- Track --- Path

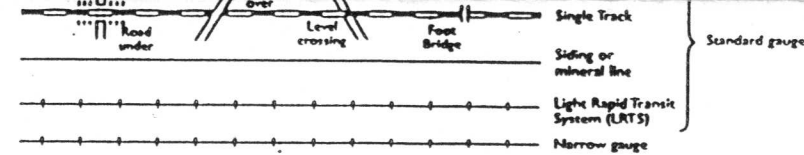
The representation on this map of a road, track or path is no evidence of the existence of a right of way

RAILWAYS

--- Cutting --- Embankment --- Multiple Track


HEIGHTS IN METRES



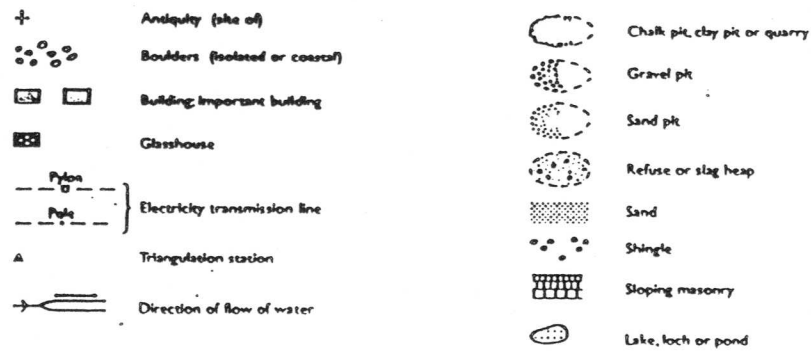


VEGETATION

Units of vegetation are defined by positioning of the symbols but may be delineated also by points or dots

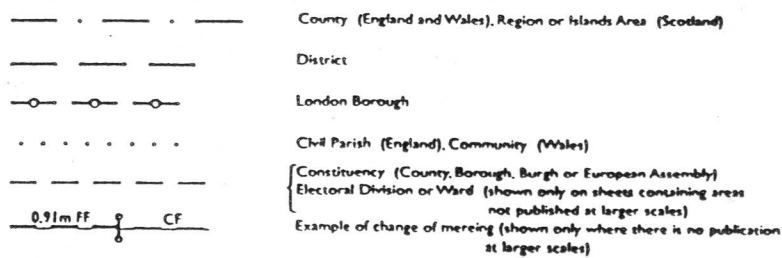


GENERAL FEATURES



BOUNDARIES

As notified to July 1992



Imperial equivalents for metric boundary measurements: 0.91m = 3ft, 1.22m = 4ft
Coincident boundaries are shown by the first appropriate symbol above, eg
For Ordnance Survey purposes County Boundary is deemed to be the limit of the parish structure whether or not a parish area adjoins

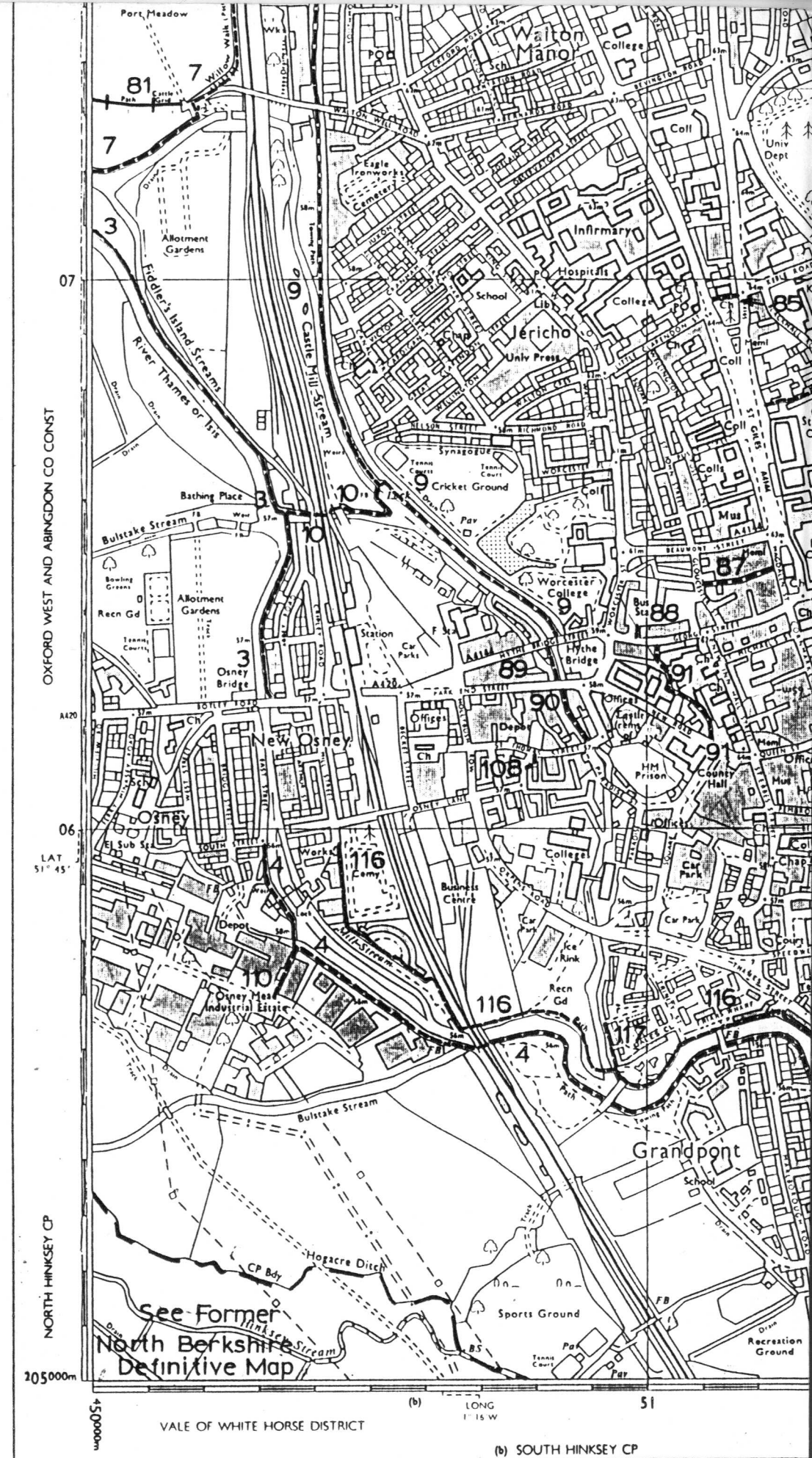
For further information please contact:

Oxfordshire County Council
The Rights of Way Office
Cultural Services
Central Library
Westgate
Oxford
OX1 1DJ

Telephone: 01865 810808

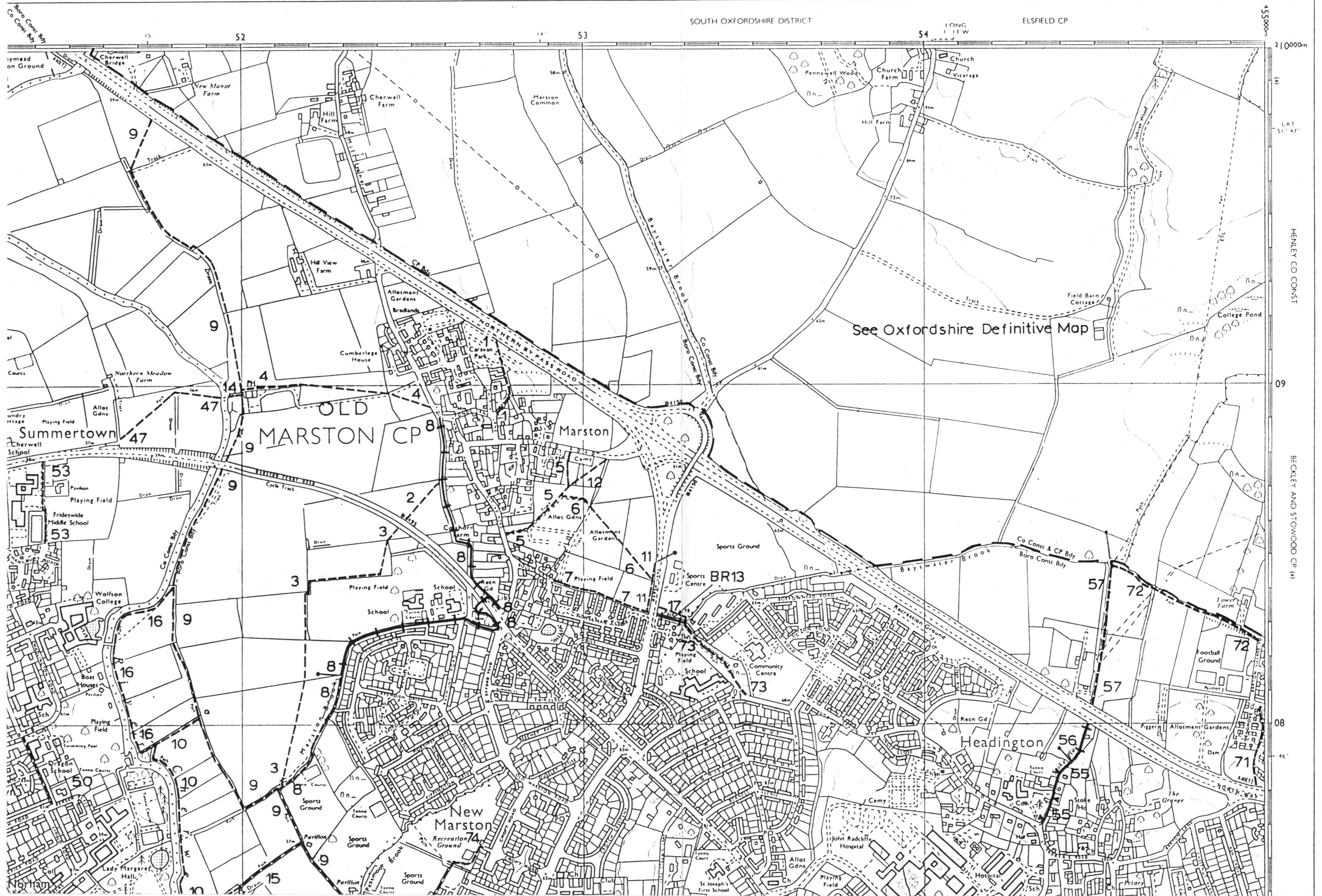


**OXFORDSHIRE
COUNTY COUNCIL
CULTURAL SERVICES**



SOUTH OXFORDSHIRE DISTRICT

ELSFIELD CP





OXFORD AND BUCKINGHAMSHIRE EURO CONST

OXFORD EAST BORO CONST

SP 50 NW

105000m

45500m



INVESTOR IN PEOPLE



**OXFORDSHIRE
COUNTY COUNCIL**
ENVIRONMENT & ECONOMY
www.oxfordshire.gov.uk

RECORDED DELIVERY

Mr L M Garner
Old Marston Parish Council
Clerk to the Council
31 Oxford Road
Marston
Oxford
OX3 0PQ

Rights of Way Office

Countryside Service
Central Library
Westgate
Oxford OX1 1DJ

210808

Telephone: 01865 810808
Fax: 01865 810187

Date: July 2006

My Ref Your Ref
Please ask for: Diana Pickett

Direct Line: 01865 810808
Email: diana.pickett@oxfordshire.gov.uk

Dear Mr Garner

Definitive Map and Statement of Public Rights of Way for Oxfordshire, 21 February 2006

I have pleasure in enclosing a copy of the new Definitive Map & Statement of Public Rights of Way for your parish.

This is the up-to-date legal record of public paths. Its relevant or *legal* date is 21 February 2006 and it replaces the previous edition dated 1st May 1999. **Please refer to this new Definitive Map & Statement when considering any local issues involving public rights of way.** If any changes occur to the Definitive Map & Statement, we will send you copies of legal orders relevant to your parish, which should be kept together with the Definitive Map & Statement.

This is a public document and should be available for inspection locally. The map is subject to Ordnance Survey copyright.

I should point out that on 2 May 2006 the re-designation of Roads Used as a Public Path (RUPPs) under the Countryside & Rights of Way Act 2000 took place. All RUPPs shown on the Definitive Map & Statement have now been re-designated as Restricted Byways.

The four types of recorded rights of way are therefore as follows:

Footpath	A highway over which the public have a right on foot only, other than such a highway at the side of a public road.
Bridleway	A highway over which the public have a right of way on foot and a right of way on horseback or leading a horse, with or without a right to drive animals of any description along the highway.

Restricted Byway	A highway over which the public have a right of way on foot, on horseback or leading a horse and for vehicles other than mechanically propelled vehicles.
Byway Open to all Traffic	A highway over which the public have a right of way for vehicular and all other kinds of traffic, but which is used mainly for the purpose for which footpaths and bridleways are so used.

I hope you find the new Definitive Map & Statement useful. If you have queries regarding any of the above information please do not hesitate to contact me on the above telephone number, or at the above address. Please note, however, that any problems with the network on the ground (e.g. obstructions, re-instatement of cross-field paths) should continue to be reported to the Field Officer for your area - tel: 01865 810226; email: countryside@oxfordshire.gov.uk

Please keep this letter together with the Definitive Map & Statement for future reference.

Yours sincerely



Diana Pickett
Assistant Rights of Way Officer

Number	Status	Description	Width	Conditions + Limitations	Remarks (non-conclusive information)
1	FP	From the junction of Church Lane and Butts Lane, Marston, at The Bricklayers P.H., leading NE along Butts Lane and N through the Caravan Park to the A40 Oxford Northern bypass, opposite Elsfield FP 13. (The Oxfordshire (District Boundaries) Order 1991 transferred part of Marston FP 1 into Elsfield where it was renumbered as Elsfield FP 13 and part into Marston within Oxford City where it was renumbered as Marston within Oxford City FP 1).			1) Parish boundary change 1.4.91 : formerly part of Marston FP 1. 2) Diversion Order confirmed 19.10.79 on the section now numbered as Elsfield FP 13.
2	FP	From BR 8 (Back Lane) leading SW to Marston Ferry Road, opposite FP 3. (The Oxfordshire (District Boundaries) Order 1991 transferred part of Marston FP 3 into Marston within Oxford City where it was renumbered as Marston within Oxford City FP3 and Marston within Oxford City FP 2).			Parish boundary change 1.4.91 : formerly part of Marston FP 3. (Other section of Marston FP 3 numbered FP 3).
3	FP	From Marston Ferry Road, opposite FP2, leading generally SW, then W, S, W and S, as diverted, and continuing generally S to FPs 9 and 18 at the corner of St Catherine's College sports field. (The Oxfordshire (District Boundaries) Order 1991 transferred part of Marston FP 3 into Marston within Oxford City where it was renumbered as Marston within Oxford City FP 2 and Marston within Oxford City FP 3).	Diversion Order confirmed 10.6.69 provided 4 feet width over diverted section.		1) Parish boundary change 1.4.91 : formerly part of Marston FP 3. (Other section of Marston FP 3 renumbered as FP 2). 2) Diversion Order confirmed 10.6.69.
4	FP	From Mill Lane near the N end of BR 8 leading generally W to FP 9, N of the Victoria Arms P.H. and N of the E end of FP 14 (formerly part of Marston FP 4). (The Oxfordshire (District Boundaries) Order 1991 transferred part of Marston FP4 into Marston within Oxford City where it was renumbered as Marston within Oxford City FP 4 and Marston within Oxford City FP 14).			Parish boundary change 1.4.91 : formerly part of Marston FP 4.
5	FP	From Oxford Road, opposite Colthorns Farm, leading ENE and NE across the allotments and the NW end of FP 6 to FP 12, then generally N, as diverted, to Elsfield Road on the W side of the cemetery. (The Oxfordshire (District Boundaries) Order 1991 transferred Marston FP 5 into Marston within Oxford City where it was renumbered as Marston within Oxford City FP 5 and Marston within Oxford City FP 12).			1) Parish boundary changes 1.4.91 : formerly part of Marston FP 5. (Other part of Marston FP 5 renumbered as FP 12). 2) Diversion Order confirmed 3.6.86. 3) Part deleted by A40 Northern bypass S.R.O.

Number	Status	Description	Width	Conditions + Limitations	Remarks (non-conclusive information)
6	FP	From FP 5 at the allotments leading E and SE to FP 11 at the W side of Marsh Lane. (The Oxfordshire (District Boundaries) Order 1991 transferred Marston FP 6 into Marston within Oxford City where it was renumbered as Marston within Oxford City FP 6).			Parish boundary change 1.4.91 : formerly Marston FP 6.
7	FP	From the E end of Boults Lane leading ESE along the N fence line of the Horseman Close housing estate, within the playing field, to FP 11 at the W side of Marsh Lane, opposite BR 13. (The Oxfordshire (District Boundaries) Order 1991 transferred Marston FP 7 into Marston within Oxford City where it was renumbered as Marston within Oxford City FP 7 and Marston within Oxford City FP 17).	The H.A. 1959 Diversion dated 16.10.75 provided a width of 6 feet over the whole path.		1) Parish boundary change 1.4.91 : formerly part of Mrston FP 7. (Other section of Marston FP 7 renumbered as FP 17). 2) Diverted at Bullingdon Magistrates Court 16.10.75.
8	BR	From Mill Lane leading S past FP2 then E and S to Marston Ferry Road, continuing SE along the N boundary of Marston Ferry Road, with a spur leading SE to Oxford Road, then SW under Marston Ferry Road and SE and W along the S boundary of The Harlow School where it turns SW to FP18. (The Oxfordshire (District Boundaries) Order 1991 transferred Marston FP / BR 8 into Marston within Oxford City where it was renumbered as FP / BR 8).			1) Parish boundary change 1.4.91 : formerly Marston FP / BR 8. 2) Diverted by S.R.O. 28.8.70. 3) BR rights form a cul-de-sac. FP section now numbered as FP18.
9	FP	From Oxford City FP83 at the Oxford City Parish boundary at Peasemore Brook leading NW past FP15 to FPs 3 and 18 at the NW corner of St Catherine's College playing field, then SW and NW past FP10 to FP16 at the River Cherwell and NNE following the E bank of the River Cherwell to Marston Ferry Road, continuing from the N side of Marston Ferry Road at the overbridge generally N past FPs 14 and 4 at the Victoria Arms PH, then NNW and NE to the A40 Northern Bypass. (The Oxfordshire (District Boundaries) Order 1991 transffered Marston FP 9 into Marston within Oxford City where it was renumbered as Marston within Oxford City FP 9).	Diversion Order confirmed 21.1.68 provided a width of 3 feet and 6 inches over diverted section.		1) Parish boundary changes 1.4.91 : formerly Marston FP 9. 2) Diversion Order confirmed 21.1.68.
10	FP	From FP 9 leading SW to FP 16 near the River Cherwell, then generally S following the River Cherwell to Oxford City FP 58 at the Oxford City Parish boundary at Rainbow Bridge at the entrance to University Parks. (The Oxfordshire (District Boundaries) Order 1991 transferred Marston FP 10 into Marston within Oxford City where it was renumbered as Marston within Oxford City FP 10).			Parish boundary changes 1.4.91 : formerly Marston FP 10.

Number	Status	Description	Width	Conditions + Limitations	Remarks (non-conclusive information)
11	FP	From a point approximately 120m S of the E end of Elsfield Road leading S, adjacent to the W side of Marsh Lane, to FP 7 at the W side of Marsh Lane. (The Oxfordshire (District Boundaries) Order 1991 transferred Marston FP 11 into Marston within Oxford City where it was renumbered as Marston within Oxford City FP 11).			1) Parish boundary changes 1.4.91 : formerly Marston FP 11. 2) Diverted by the A40 Northern bypass S.R.O. 1969.
12	FP	From FP 5, N of the allotments, leading NE past the SE corner of the cemetery to Elsfield Road. (The Oxfordshire (District Boundaries) Order 1991 transferred Marston FP 5 into Marston within Oxford City where it was renumbered as Marston within Oxford City FP 5 and Marston within Oxford City FP 12).			Parish boundary change 1.4.91 : formerly part of Marston FP 5.
13	BR	From the E side of Marsh Lane at a point opposite FP 7 leading SE to Oxford City FP 73 at the Oxford City Parish boundary, near the SE end of FP 17 and NW of Peasmoor Piece. (The Oxfordshire (District Boundaries) Order 1991 transferred Marston BR 13 into Marston within Oxford City where it was renumbered as Marston within Oxford City BR 13).			1) Boundary change 1.4.91 : formerly Marston BR 13. 2) Part extinguished by the A40 Bypass S.R.O. 1969. 3) N.B. Main length absorbed into Marsh Lane when it became a classified road. 4) BR rights form a cul-de-sac.
14	FP	From FP 9, opposite the Victoria Arms P.H., leading W to the former ferry crossing point at the River Cherwell, opposite Oxford City FP 47 at the Oxford City Parish boundary. (The Oxfordshire (District Boundaries) Order 1991 transferred Marston FP 4 into Marston within Oxford City where it was renumbered as Marston within Oxford City FP 4 and Marston within Oxford City FP 14).			Parish boundary change 1.4.91 : formerly part of Marston FP 4. (Other section renumbered as FP 4).
15	FP	From FP 9 near the sports pavillion at the St. Catherine's College sports ground leading SW to Oxford City FP 58 at the Oxford City Parish boundary. (The Oxfordshire (District Boundaries) Order 1991 transferred Marston FP 15 into Marston within Oxford City where it was renumbered as Marston within Oxford City FP 15).			Parish boundary changes 1.4.91 : formerly Marston FP 15.
16	FP	From FP 9 at the E bank of the River Cherwell, E of Wolfson College, leading WSW and generally S, following the E bank of the River Cherwell, then NE to FP 10.			Added by Modification Order 9.10.91.

Number	Status	Description	Width	Conditions + Limitations	Remarks (non-conclusive information)
17	FP	From the E side of Marsh Lane leading ESE to the Oxford City Parish boundary, N of the junction of BR 13 and Oxford City FP 73, and NW of Peasmoor Piece. (The Oxfordshire (District Boundaries) Order 1991 transferred Marston FP 7 into Marston within Oxford City where it was renumbered as Marston within Oxford City FP 7 and Marston within Oxford City FP 17).			Parish boundary change 1.4.91 : formerly part of Marston FP 7.
18	FP	From BR8, W of Arlington Drive, leading SW adjacent to Marston Brook to its junction with FPs 3 and 9.			Formerly FP section of BR8.

Parish Reference Numbers

Parish	Parish No.	Parish	Parish No.	Parish	Parish No.
Abingdon	100	Britwell Salome	142	Curbridge	185
Adderbury	101	Brize Norton	143	Cuxham with Easington	186
Adwell	102	Broadwell	144	Deddington	187
Alvescot	104	Broughton	145	Denchworth	188
Ambrosden	105	Bruern	146	Didcot	189
Appleford	106	Buckland	147	Dorchester	190
Appleton-with- Eaton	107	Bucknell	148	Drayton (Abingdon)	192
Ardington	108	Burford	149	Drayton (Banbury)	191
Ardley	109	Buscot	150	Drayton St Leonard	193
Arncott	110	Carterton	151C	Ducklington	194
Ascott-under-Wychwood	111	Cassington	152	Duns Tew	195
Ashbury	112	Caversfield	153	East Challow	196
Asthal	113	Chadlington	154	East Hagbourne	197
Aston Cote Shifford and Chimney	114	Chalgrove	155	East Hanney	198
Aston Rowant	115	Charlbury	156	East Hendred	199
Aston Tirrold	116	Charlton-on-Otmoor	157	Eaton Hastings	200
Aston Upthorpe	117	Charney Bassett	158	Elsfield	201
Bampton	119	Chastleton	159	Enstone	202
Banbury	120	Checkendon	160	Epwell	203
Barford St. John & St Michael	121	Chesterton	161	Ewelme	204
Baulking	122	Childrey	162	Eye and Dunsden	205
Beckley and Stowood	123	Chilson	163	Eynsham	206
Begbroke	124	Chilton	164	Fawler	208
Benson	125	Chinnor	165	Fencott and Murcott	209
Berinsfield	126	Chipping Norton	166	Fernham	210
Berrick Salome	127	Cholsey	167	Fifield	211
Besselsleigh	128	Churchill	168	Filkins and Broughton Poggs	212
Bicester	129	Clanfield	169	Finmere	213
Binfield Heath	421	Claydon with Clattercot	170	Finstock	214
Bix and Assendon	130	Clifton Hampden	171	Forest Hill with Shotover	215
Black Bourton	151B	Coleshill	172	Freeland	216
Blackbird Leys	320B	Combe	173	Frilford	217
Blackthorn	131	Compton Beauchamp	174	Fringford	218
Bladon	132	Cornbury and Wychwood	175	Fritwell	219
Blenheim	133	Cornwell	176	Fulbrook	220
Bletchington	134	Cottisford	177	Fyfield and Tubney	221
Blewbury	135	Crawley	178	Garford	222
Bloxham	136	Cropredy	179	Garsington	223
Bodicote	137	Crowell	180	Glympton	224
Bourton (Banbury)	138	Crowmarsh	181	Godington	225
Bourton (Faringdon)	139	Cuddesdon and Denton	182	Goosey	226
Brightwell-cum-Sotwell	141	Culham	183	Goring	227
Brightwell Baldwin	140	Cumnor	184	Goring Heath	228

Parish	Parish No.	Parish	Parish No.	Parish	Parish No.
Gosford and Water Eaton	229	Langford	271	North Moreton	314
Grafton and Radcot	230	Launton	272	North Newington	315
Great Coxwell	231	Leafield	273	Northmoor	313
Great Faringdon	207	Letcombe Bassett	274	Nuffield	316
Great Haseley	232	Letcombe Regis	275	Nuneham Courtenay	317
Great Milton	233	Lew	276	Oddington	318
Great Tew	234	Lewknor	277	Old Marston	294
Grove	235	Little Coxwell	278	Over Norton	319
Hailey	236	Little Faringdon	279	Oxford City	320
Hampton Gay and Poyle	237	Little Milton	280	Piddington	321
Hanborough	238	Little Tew	282	Pishill with Stonor	322
Hanwell	239	Little Wittenham	283	Prescote	323
Hardwick-with-Yelford	240	Littlemore	281	Pusey	324
Hardwick with Tusmore	241	Littleworth	284	Pyrton	325
Harpsden	242	Lockinge	285	Radley	326
Harwell	243	Long Wittenham	287	Ramsden	327
Hatford	244	Longcot	286	Risinghurst and Sandhills	328
Henley On Thames	245	Longworth	288	Rollright	329
Hethe	247	Lower Heyford	289	Rotherfield Greys	330
Heythrop	248	Lyford	290	Rotherfield Peppard	331
Highmoor	249	Lyneham	291	Rousham	332
Hinton Waldrist	250	Mapledurham	292	Salford	334
Holton	251	Marcham	293	Sandford-on-Thames	335
Holwell	252	Marsh Baldon	118M	Sandford St Martin	336
Hook Norton	253	Merton	295	Sarsden	337
Horley	254	Middle Aston	296	Shellingford	338
Hornton	255	Middleton Stoney	297	Shenington with Alkerton	339
Horspath	256	Milcombe	298	Shilton	340
Horton-cum-Studley	257	Milton-under-Wychwood	301	Shiplake	341
Idbury	258	Milton (Abingdon)	299	Shipton-on-Cherwell and Thrupp	342
Ipsden	259	Milton (Banbury)	300	Shipton-under-Wychwood	343
Islip	260	Minster Lovell	302	Shirburn	344
Kelmscott	261	Mixbury	303	Shrivenham	345
Kencot	262	Mollington	304	Shutford	346
Kennington	263	Moulsford	305	Sibford Ferris	347
Kiddington with Asterleigh	264	Nettlebed	306	Sibford Gower	348
Kidlington	265	Newington	307	Somerton	349
Kidmore End	266	Newton Purcell with Shelswell	308	Sonning Common	350
Kingham	267	Noke	309	Souldern	351
Kingston Bagpuize and Southmoor	268	North Aston	310	South Hinksey	352
Kingston Lisle	269	North Hinksey	311	South Leigh	353
Kirtlington	270	North Leigh	312	South Moreton	354

Parish	Parish No.	Parish	Parish No.
South Newington	355	Waterstock	396
South Stoke	356	Watlington	397
Sparsholt	357	Wendlebury	398
Spelsbury	358	West Challow	399
St. Helen Without	333	West Hagbourne	401
Stadhampton	359	West Hanney	402
Standlake	360	West Hendred	403
Stanford-in-the-Vale	361	Westcot Barton	400
Stanton Harcourt	362	Weston-on-the Green	404
Stanton St John	363	Westwell	405
Steeple Aston	364	Wheatfield	406
Steeple Barton	365	Wheatley	407
Steventon	366	Whitchurch-on-Thames	408
Stoke Lyne	367	Wigginton	409
Stoke Row	368	Witney	410
Stoke Talmage	369	Woodcote	411
Stonesfield	370	Woodeaton	412
Stratton Audley	371	Woodstock	413
Sunningwell	372	Woolstone	414
Sutton Courtenay	373	Wootton (Abingdon)	415
Swalcliffe	374	Wootton (Woodstock)	416
Swerford	375	Worton	417
Swinbrook and Widford	376	Wroxton	418
Swyncombe	377	Wytham	419
Sydenham	378	Yarnton	420
Tackley	379		
Tadmarton	380		
Taynton	381		
Tetsworth	382		
Thame	383		
Tiddington-with-Albury	385		
Toot Baldon	118		
Towersey	386		
Uffington	387		
Upper Heyford	388		
Upton	389		
Wallingford	390		
Wantage	391		
Warborough	392		
Wardington	393		
Watchfield	394		
Waterperry with Thomley	395		