

**26/01027/FUL – 31 Old Marston Road** – Change of use of dwellinghouse (Use Class C3) to a House in Multiple Occupation (Use Class C4). Provision of bin and bike stores.

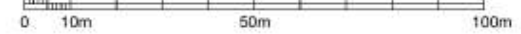


SITE PLAN 1:100



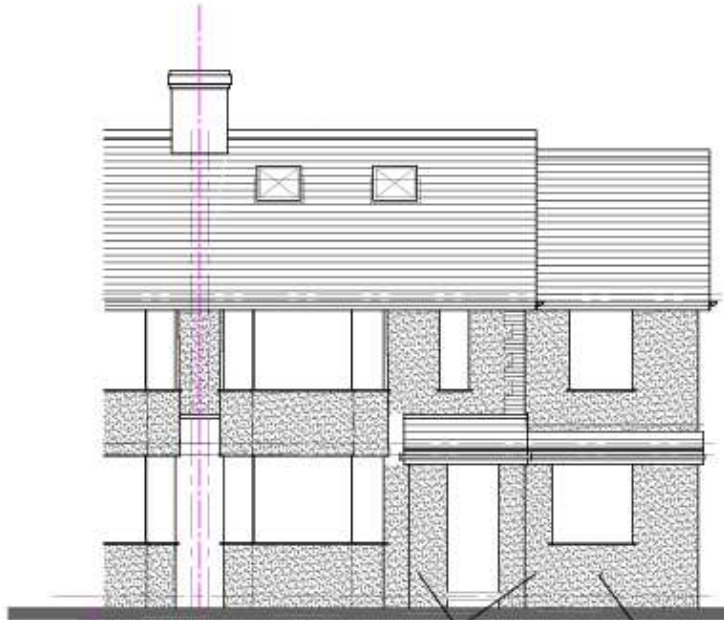


**Site Location plan 1:1250**

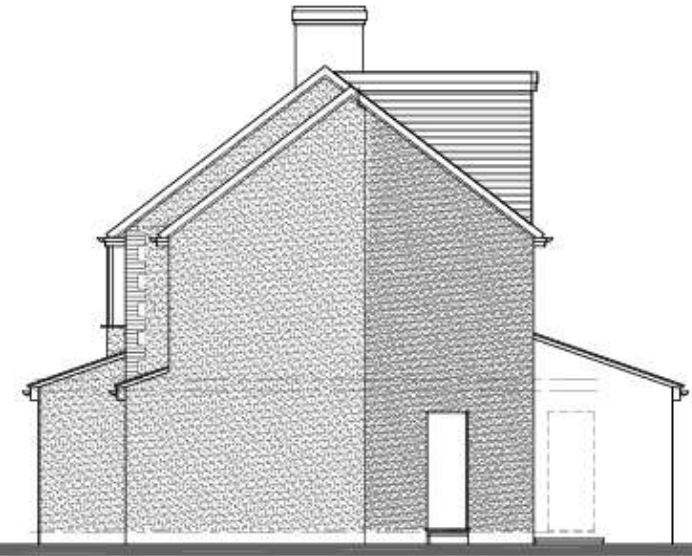


© Crown copyright and database rights [2025] Ordnance Survey 0100031673

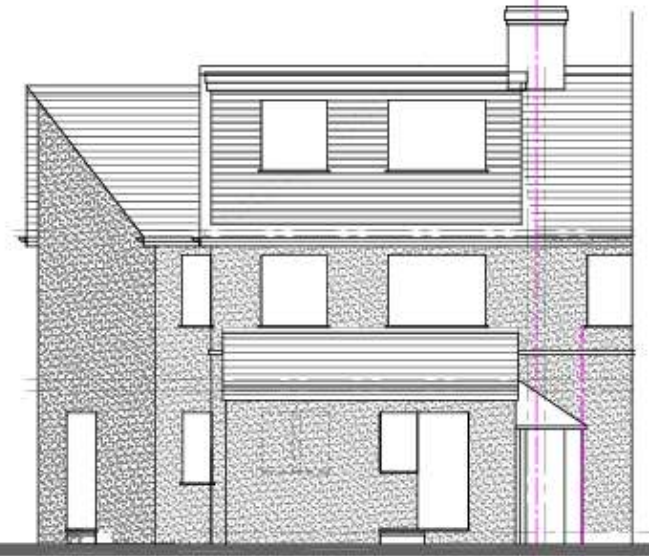




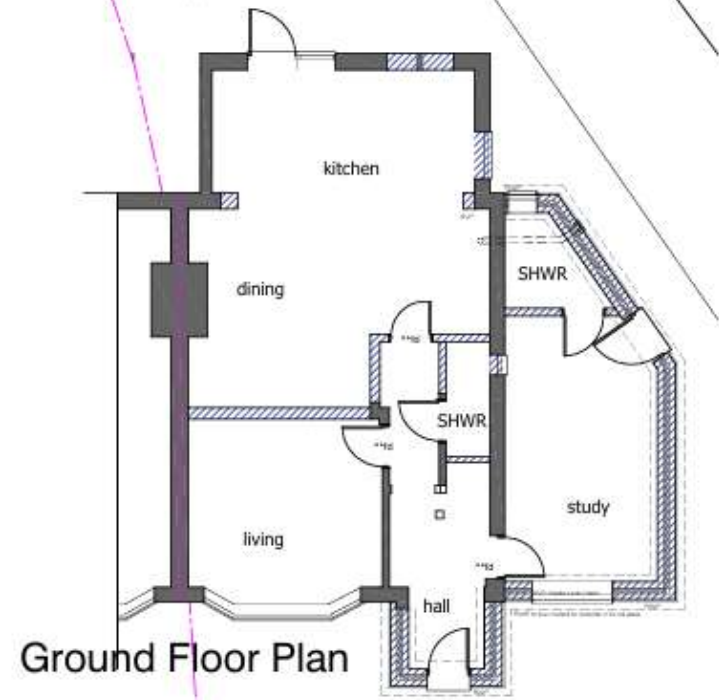
Front Elevation



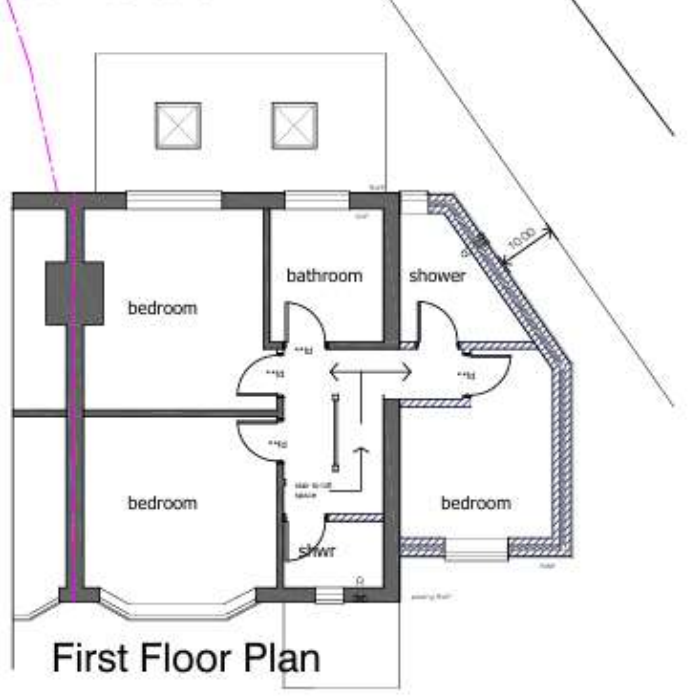
Side Elevation



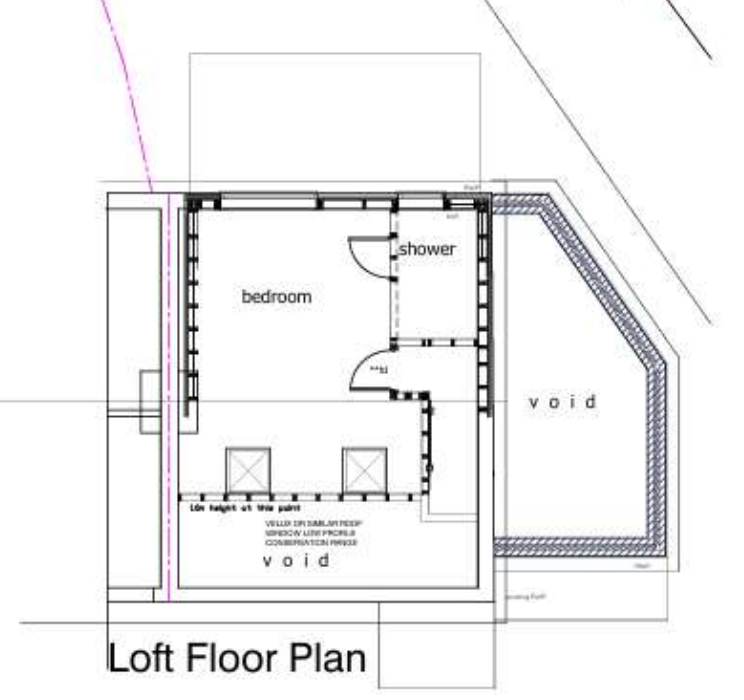
Rear Elevation



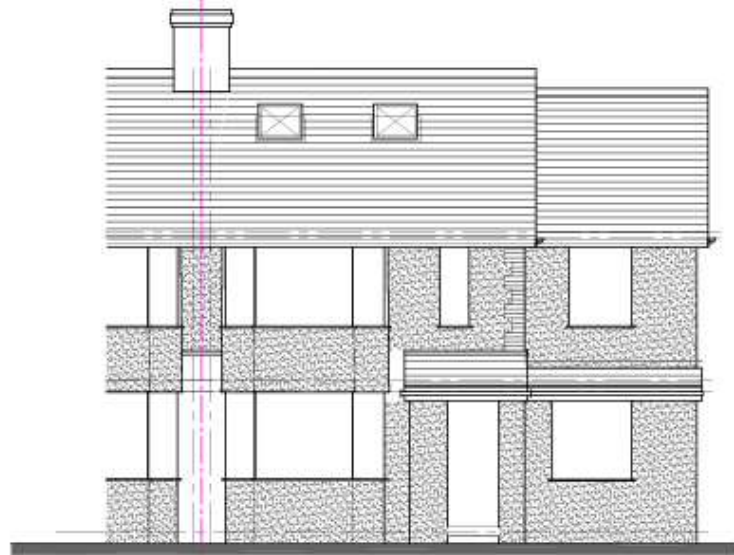
Ground Floor Plan



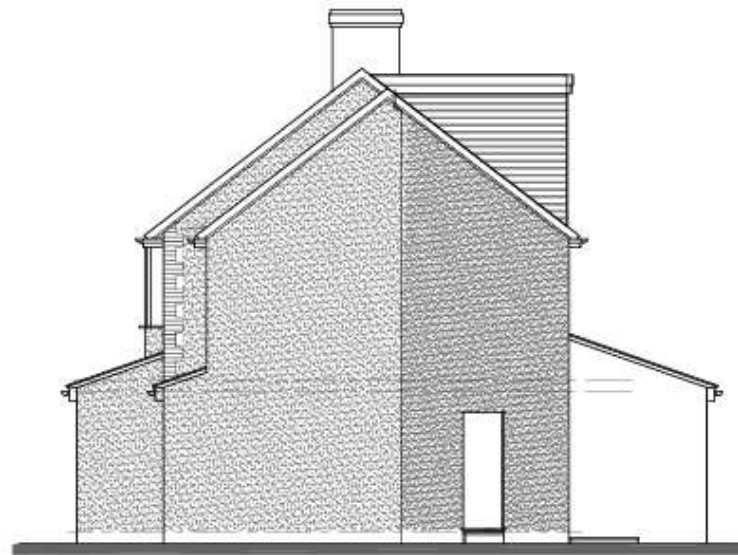
First Floor Plan



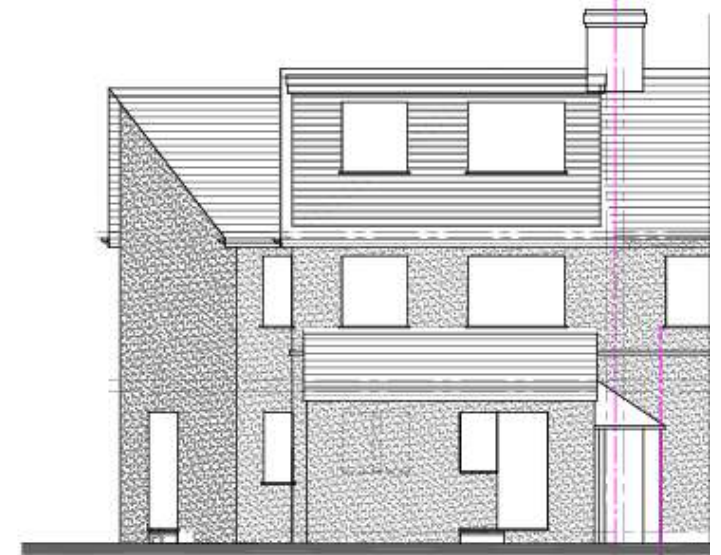
Loft Floor Plan



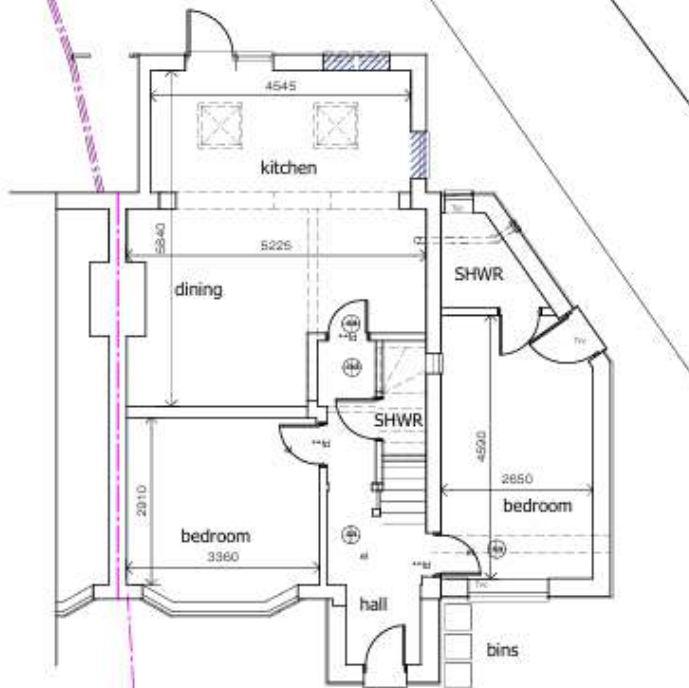
Front Elevation



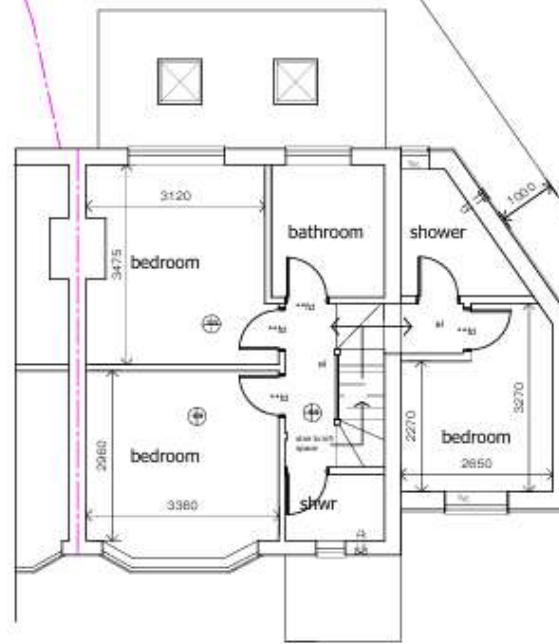
Side Elevation



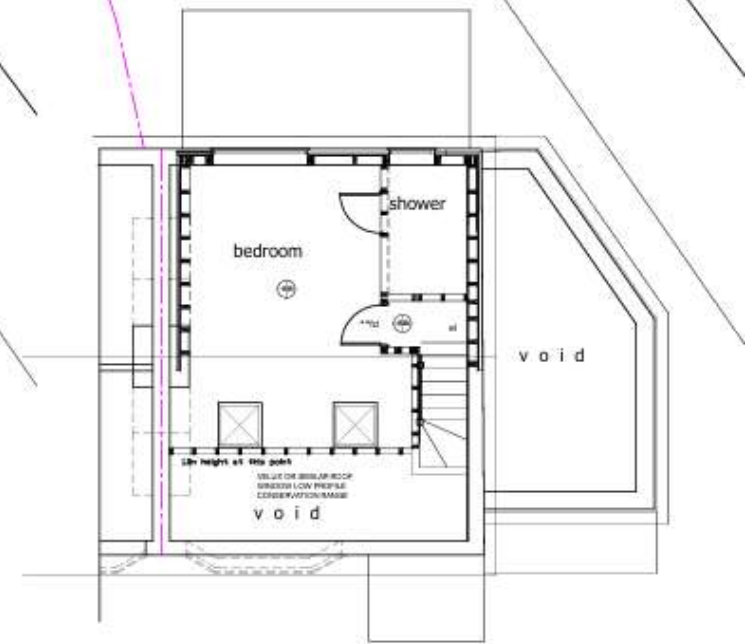
Rear Elevation



Ground Floor Plan



First Floor Plan



Loft Floor Plan