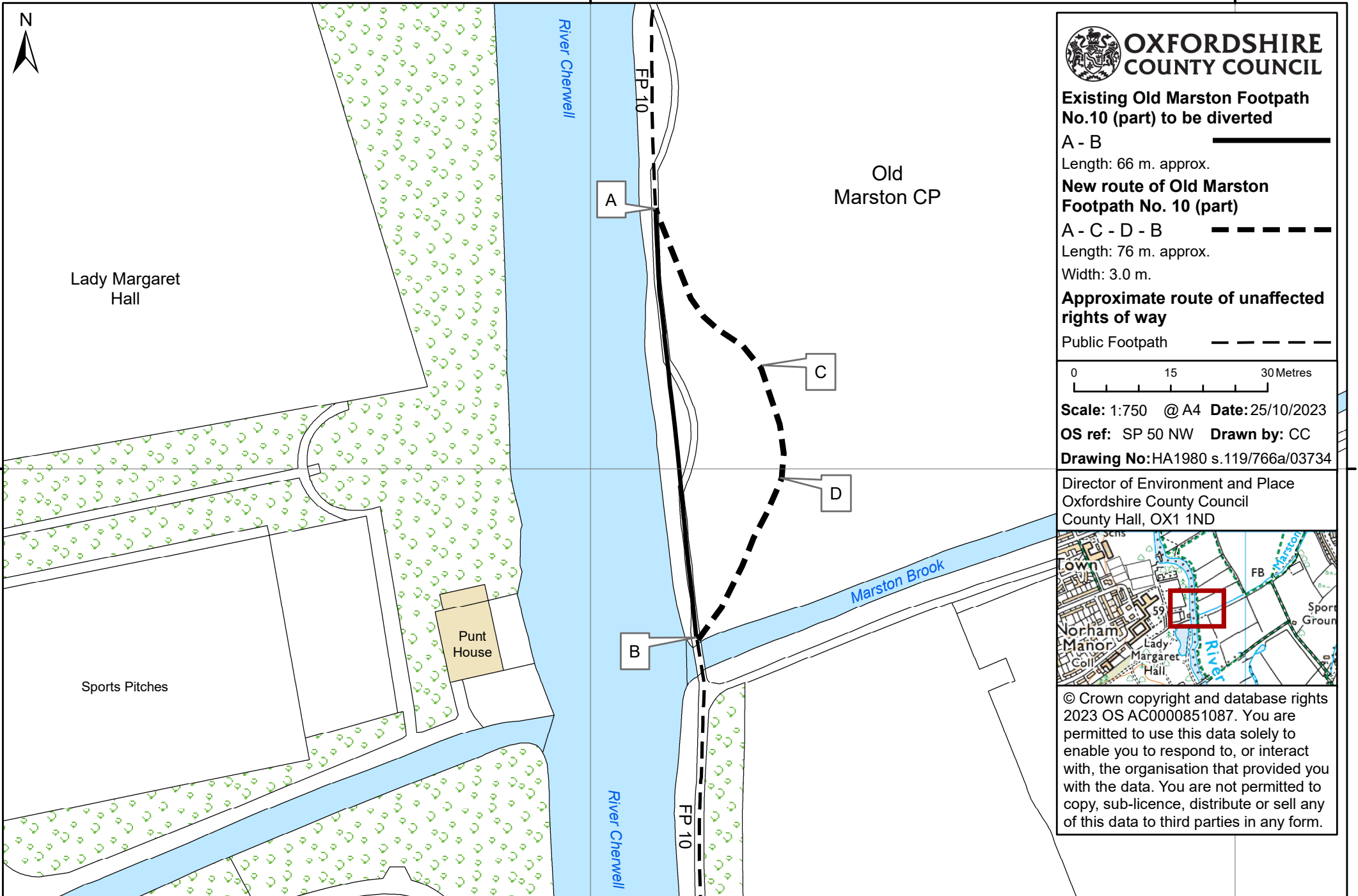


451800

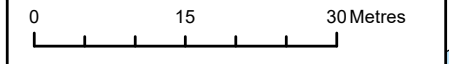
451900



**Existing Old Marston Footpath No.10 (part) to be diverted**  
 A - B  
 Length: 66 m. approx.

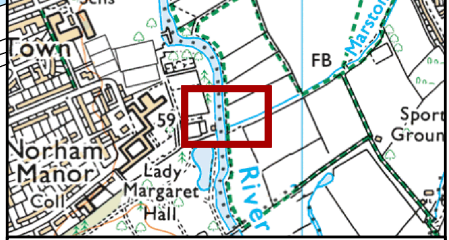
**New route of Old Marston Footpath No. 10 (part)**  
 A - C - D - B  
 Length: 76 m. approx.  
 Width: 3.0 m.

**Approximate route of unaffected rights of way**  
 Public Footpath



Scale: 1:750 @ A4 Date: 25/10/2023  
 OS ref: SP 50 NW Drawn by: CC  
 Drawing No: HA1980 s.119/766a/03734

Director of Environment and Place  
 Oxfordshire County Council  
 County Hall, OX1 1ND



© Crown copyright and database rights 2023 OS AC0000851087. You are permitted to use this data solely to enable you to respond to, or interact with, the organisation that provided you with the data. You are not permitted to copy, sub-licence, distribute or sell any of this data to third parties in any form.

207700

207700

451800

451900